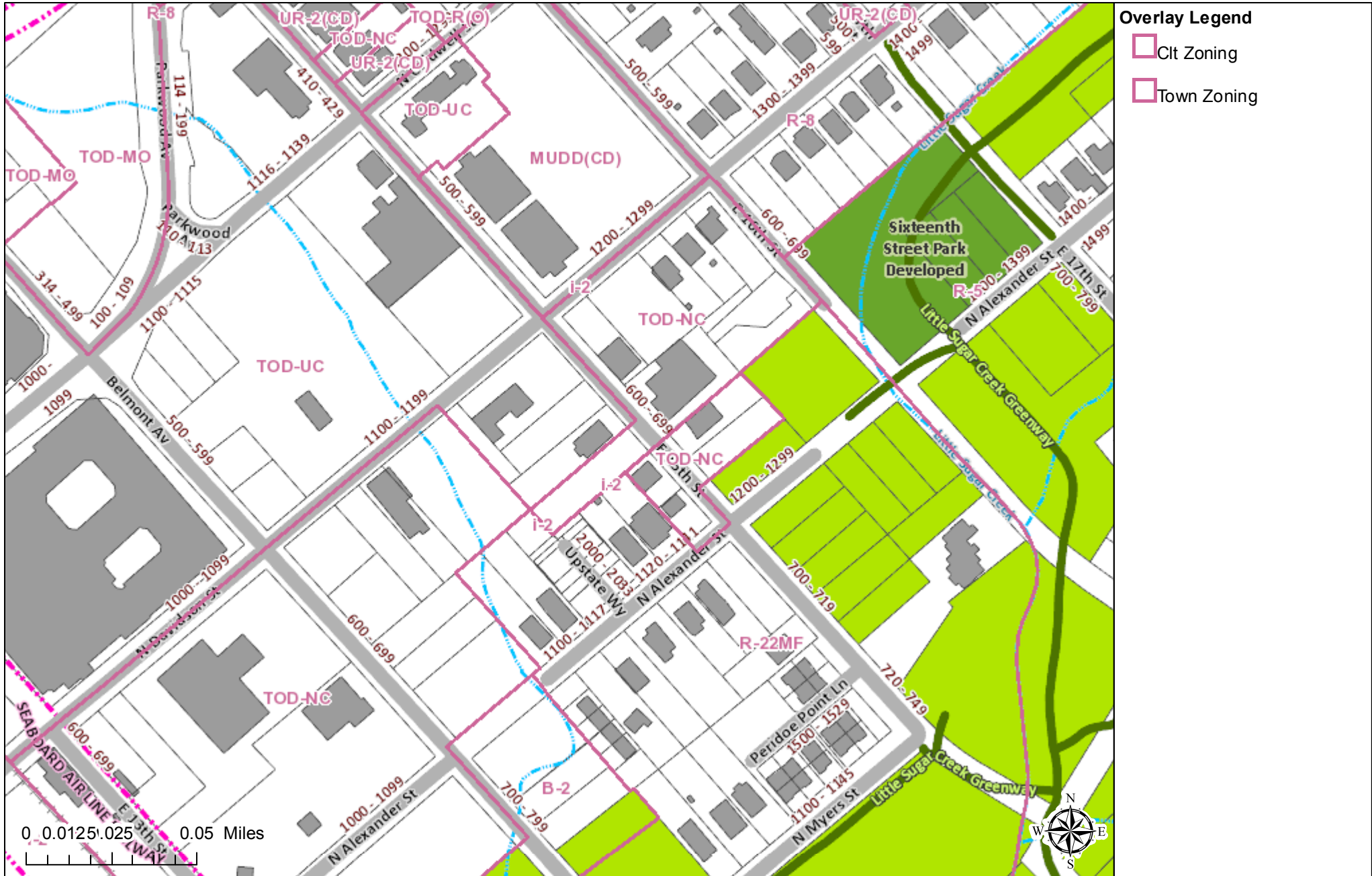


Polaris 3G Map – Mecklenburg County, North Carolina Zoning

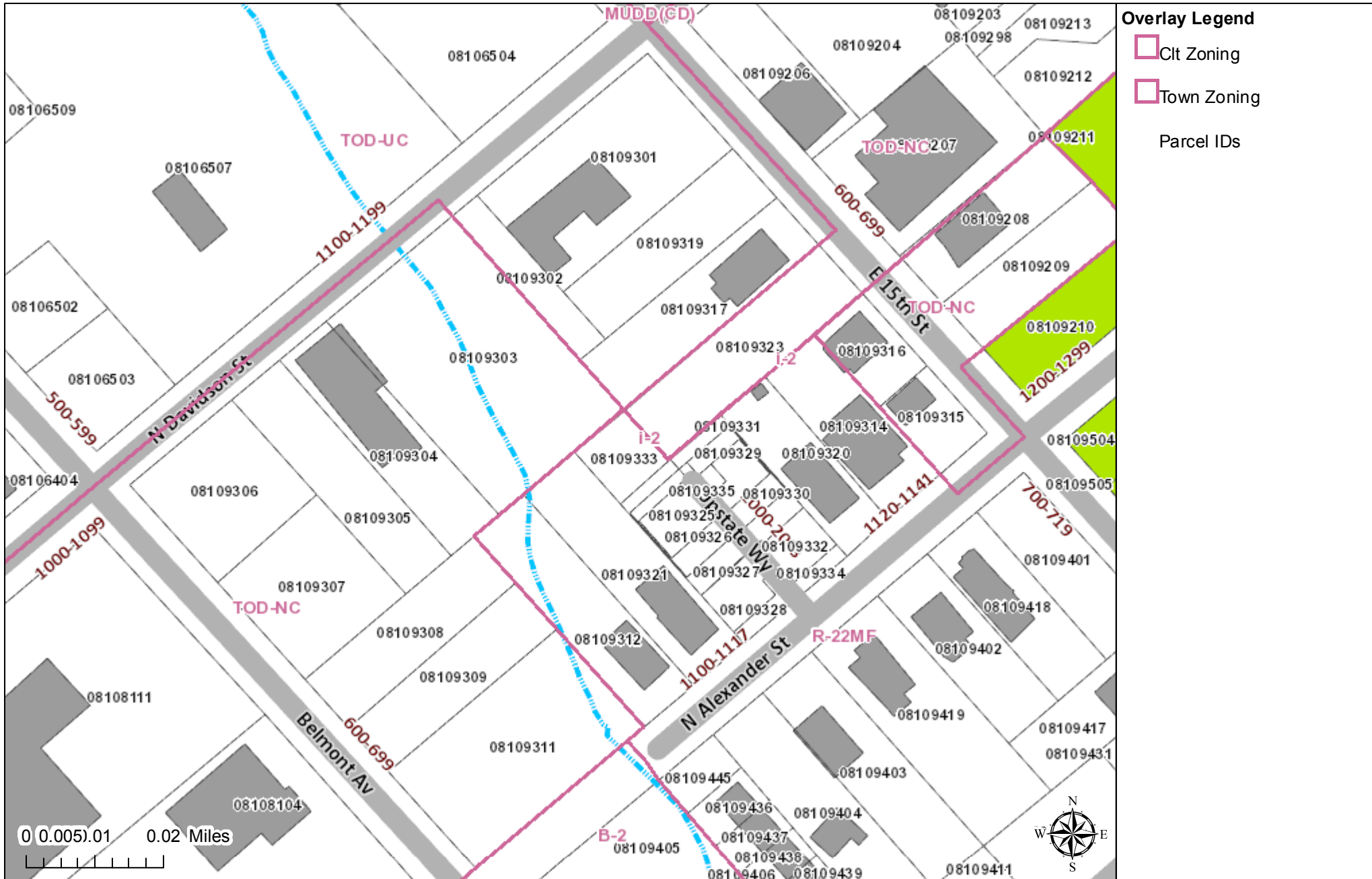
Date Printed: 1/20/2020 12:49:03 PM



This map or report is prepared for the inventory of real property within Mecklenburg County and is compiled from recorded deeds, plats, tax maps, surveys, planimetric maps, and other public records and data. Users of this map or report are hereby notified that the aforementioned public primary information sources should be consulted for verification. Mecklenburg County and its mapping contractors assume no legal responsibility for the information contained herein.

Polaris 3G Map – Mecklenburg County, North Carolina Zoning

Date Printed: 1/22/2020 8:16:47 AM

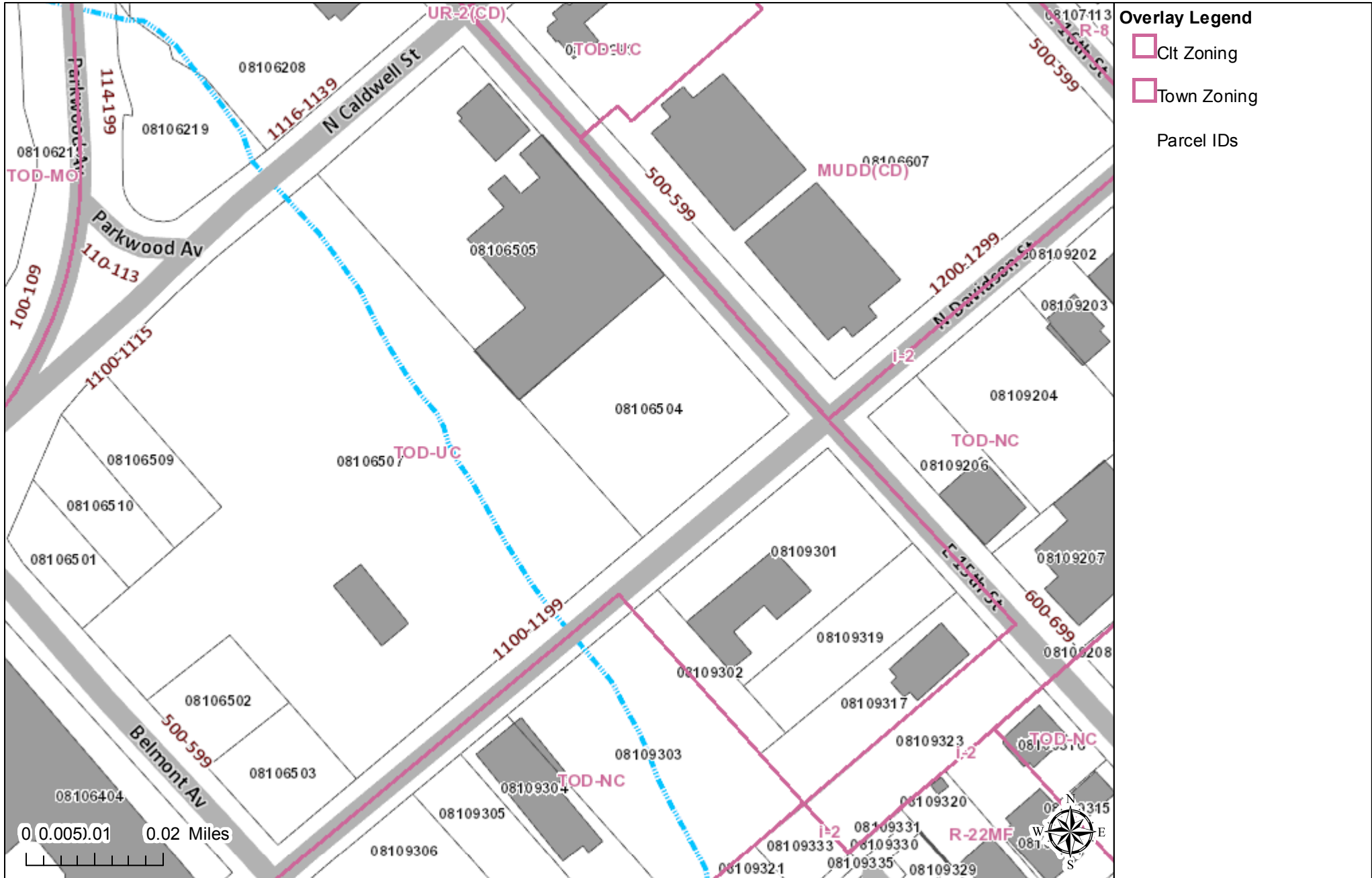


This map or report is prepared for the inventory of real property within Mecklenburg County and is compiled from recorded deeds, plats, tax maps, surveys, planimetric maps, and other public records and data. Users of this map or report are hereby notified that the aforementioned public primary information sources should be consulted for verification. Mecklenburg County and its mapping contractors assume no legal responsibility for the information contained herein.

Polaris 3G Map – Mecklenburg County, North Carolina

Zoning 2

Date Printed: 1/22/2020 8:18:04 AM



Overlay Legend

- City Zoning
- Town Zoning
- Parcel IDs

This map or report is prepared for the inventory of real property within Mecklenburg County and is compiled from recorded deeds, plats, tax maps, surveys, planimetric maps, and other public records and data. Users of this map or report are hereby notified that the aforementioned public primary information sources should be consulted for verification. Mecklenburg County and its mapping contractors assume no legal responsibility for the information contained herein.